



Notes:

- Aerial photos obtained from the USGS National Map Viewer.

- The Flood limits are based on the most recent data available from FEMA (september, 2009)

Creation Date: 4/1/2020


Print Date: 4/1/2020

Author:FB

Job No: ISPK 1907

PDF: Z:\ISPK 2019 Projects\ISPK 1907 - CRS Application\440AMD\AMD6.pdf

Map: Y:\Island Park\ISPK-1907\440AMD6.mxd



WALDEN ENVIRONMENTAL ENGINEERING, PLLC
16 SPRING STREET
OYSTER BAY, NEW YORK
P: (516) 624-7200 F: (516) 624-3219
WWW.WALDENENVIRONMENTAL.COM


Incorporated Village of Island Park


Island Park, New York


2% Annual Chance (500-Year) Zone

Village Area: 265.6 acres
Flood Zone: 259 acres

Legends

 2_percent_flood_zone

 Island ParkVillage Boundary

 Village_Parcels