



Notes:

- Aerial photos obtained from the USGS National Map Viewer.

- The Flood limits are based on the most recent data available from FEMA (september, 2009)

Creation Date: 4/1/2020


Print Date: 4/1/2020

Author:FB

Job No: ISPK 1907

PDF: Z:\ISPK 2019 Projects\ISPK1907 - CRS Application\440AMD\AMD1.pdf

Map: Y:\Island Park\ISPK-1907\440AMD1.mxd



WALDEN ENVIRONMENTAL ENGINEERING, PLLC
16 SPRING STREET
OYSTER BAY, NEW YORK
P: (516) 624-7200 F: (516) 624-3219
WWW.WALDENENVIRONMENTAL.COM

Incorporated Village of Island Park


Island Park, New York

SFHA Boundaries, Village Boundary, Streets, Parcels


Village Area: 265.6 acres


Flood Zone: 259 acres


Legends


 Island ParkVillage Boundary

Flood_Zone

 AE(10ft)

 AE(8ft)

 AE(9ft)

 X